



KING COUNTY
Signature Report

1200 King County Courthouse
516 Third Avenue
Seattle, WA 98104

Ordinance 18867

Proposed No. 2019-0051.1

Sponsors von Reichbauer

1 AN ORDINANCE adopting the revision of voting

2 precincts of King County for the year 2019.

3 BE IT ORDAINED BY THE COUNCIL OF KING COUNTY:

4 SECTION 1. Pursuant to K.C.C. 1.12.010 and RCW 29A.16.040, the 2019

5 revisions and alterations to the King County voting precincts as contained in the

6 attachments to this ordinance are adopted and shall constitute an amendment to the
7 official list of county voting precincts maintained by the department of elections.
8

Ordinance 18867 was introduced on 2/6/2019 and hearing held/closed and passed by the Metropolitan King County Council on 2/20/2019, by the following vote:

Yes: 8 - Mr. von Reichbauer, Mr. Gossett, Mr. Dunn, Mr. McDermott, Mr. Dembowski, Mr. Upthegrove, Ms. Kohl-Welles and Ms. Balducci
No: 0
Excused: 1 - Ms. Lambert

KING COUNTY COUNCIL
KING COUNTY, WASHINGTON

Rod Dembowski, Chair

ATTEST:

Melani Pedroza, Clerk of the Council



RECEIVED
2019 FEB 26 AM 11:20
CLERK
KING COUNTY COUNCIL

APPROVED this 25 day of FEBRUARY, 2019.

Dow Constantine, County Executive

Attachments: A. 2019 Voting Precinct Alteration Summary, B. 2019 Precinct Summary Report, C. Maps District 1, D. Maps District 2, E. Maps District 3, F. Maps District 4, G. Maps District 5, H. Maps District 6, I. Maps District 7, J. Maps District 8, K. Maps District 9

ATTACHMENT A

**2019 VOTING PRECINCT ALTERATION SUMMARY:
COUNCIL DISTRICT COMPOSITE**

The following is a summary of the precinct changes proposed in the 2019 Precinct Alteration Project:

| | |
|----------------------------|----|
| Precincts altered | 49 |
| Precincts added | 11 |
| Precincts abolished | 4 |
| Net gain/loss of precincts | 7 |

Changes by Council District:

| Council District | Altered | Added | Abolished |
|-------------------------|----------------|--------------|------------------|
| 1 | 2 | 0 | 0 |
| 2 | 8 | 4 | 0 |
| 3 | 8 | 2 | 0 |
| 4 | 4 | 1 | 0 |
| 5 | 3 | 0 | 1 |
| 6 | 9 | 0 | 3 |
| 7 | 11 | 2 | 0 |
| 8 | 2 | 1 | 0 |
| 9 | 2 | 1 | 0 |

2019 Precinct Summary Report
Sorted by King County Council District

ATTACHMENT B

| Precinct Group | New Code | New Name | LEG | CONG | KCC | Old Code | Old Name | Reason Code |
|----------------|----------|-------------|-----|------|-----|----------|--------------|-------------|
| 1gBOT 01-0261 | 0261 | BOT 01-0261 | 1 | 1 | 1 | 0261 | BOT 01-0261 | PB |
| 1gBOT 01-0261 | 2865 | BOT 01-2865 | 1 | 1 | 1 | 2865 | BOT 01-2865 | PB |
| 1gBOT 01-0261 | 2865 | BOT 01-2865 | 1 | 1 | 1 | 0261 | BOT 01-0261 | PB |
| 2gSEA 11-1597 | 1597 | SEA 11-1597 | 11 | 9 | 2 | 1597 | SEA 11-1597 | PB |
| 2gSEA 11-1597 | 3810 | SEA 11-3810 | 11 | 9 | 2 | 1597 | SEA 11-1597 | PB |
| 2gSEA 37-1636 | 1636 | SEA 37-1636 | 37 | 9 | 2 | 1636 | SEA 37-1636 | PB |
| 2gSEA 37-1636 | 3802 | SEA 37-3802 | 37 | 9 | 2 | 1636 | SEA 37-1636 | PB |
| 2gSEA 43-1271 | 1271 | SEA 43-1271 | 43 | 7 | 2 | 1271 | SEA 43-1271 | PB |
| 2gSEA 43-1271 | 3805 | SEA 43-3805 | 43 | 7 | 2 | 1271 | SEA 43-1271 | PB |
| 2gSEA 43-1887 | 1887 | SEA 43-1887 | 43 | 7 | 2 | 1887 | SEA 43-1887 | PB |
| 2gSEA 43-1887 | 3803 | SEA 43-3803 | 43 | 7 | 2 | 1887 | SEA 43-1887 | PB |
| 3gAMES LAKE | 2652 | AMES LAKE | 5 | 1 | 3 | 2652 | AMES LAKE | PB |
| 3gAMES LAKE | 3807 | QUAIL CREEK | 5 | 1 | 3 | 2652 | AMES LAKE | PB |
| 3gN-B 05-3611 | 3611 | N-B 05-3611 | 5 | 8 | 3 | 3611 | N-B 05-3611 | PB |
| 3gN-B 05-3611 | 0859 | N-B 05-0859 | 5 | 8 | 3 | 0859 | N-B 05-0859 | PB |
| 3gN-B 05-3611 | 0859 | N-B 05-0859 | 5 | 8 | 3 | 3611 | N-B 05-3611 | PB |
| 3gPROVAN | 2737 | PROVAN | 45 | 1 | 3 | 2737 | PROVAN | EA |
| 3gPROVAN | 2908 | SHEFFIELD | 45 | 1 | 3 | 2908 | SHEFFIELD | EA |
| 3gPROVAN | 2908 | SHEFFIELD | 45 | 1 | 3 | 2737 | PROVAN | EA |
| 3gRED 48-3664 | 3664 | RED 48-3664 | 48 | 1 | 3 | 3664 | RED 48-3664 | PB |
| 3gRED 48-3664 | 3809 | RED 48-3809 | 48 | 1 | 3 | 3664 | RED 48-3664 | PB |
| 4gSEA 36-1801 | 1801 | SEA 36-1801 | 36 | 7 | 4 | 1801 | SEA 36-1801 | PB |
| 4gSEA 36-1801 | 3750 | SEA 36-3750 | 36 | 7 | 4 | 3750 | SEA 36-3750 | PB |
| 4gSEA 36-1801 | 3750 | SEA 36-3750 | 36 | 7 | 4 | 1801 | SEA 36-1801 | PB |
| 4gSEA 43-1776 | 1776 | SEA 43-1776 | 43 | 7 | 4 | 1776 | SEA 43-1776 | PB |
| 4gSEA 43-1776 | 3807 | SEA 43-3807 | 43 | 7 | 4 | 1776 | SEA 43-1776 | PB |
| 5gDES 33-0532 | 0532 | DES 33-0532 | 33 | 9 | 5 | 0532 | DES 33-0532 | EA |
| 5gDES 33-0532 | 0532 | DES 33-0532 | 33 | 9 | 5 | 1128 | DES 33-1128* | EA |
| 5gDES 33-0532 | 0297 | DES 33-0297 | 33 | 9 | 5 | 0297 | DES 33-0297 | EA |
| 5gDES 33-0532 | 0297 | DES 33-0297 | 33 | 9 | 5 | 1128 | DES 33-1128* | EA |
| 5gDES 33-0532 | 0297 | DES 33-0297 | 33 | 9 | 5 | 1071 | DES 33-1071 | EA |
| 5gDES 33-0532 | 0297 | DES 33-0297 | 33 | 9 | 5 | 0532 | DES 33-0532 | EA |
| 5gDES 33-0532 | 1071 | DES 33-1071 | 33 | 9 | 5 | 1071 | DES 33-1071 | EA |
| 5gDES 33-0532 | 1071 | DES 33-1071 | 33 | 9 | 5 | 1128 | DES 33-1128* | EA |
| 6gBEL 41-2621 | 2621 | BEL 41-2621 | 41 | 9 | 6 | 2621 | BEL 41-2621 | PB |
| 6gBEL 41-2621 | 2621 | BEL 41-2621 | 41 | 9 | 6 | 0175 | BEL 41-0175 | PB |
| 6gBEL 41-2621 | 0175 | BEL 41-0175 | 41 | 9 | 6 | 0175 | BEL 41-0175 | PB |

Reason Code Key

EA - Election Administration

PB - Precinct Balancing

2019 Precinct Summary Report
Sorted by King County Council District

ATTACHMENT B

| Precinct Group | New Code | New Name | LEG | CONG | KCC | Old Code | Old Name | Reason Code |
|----------------|----------|--------------|-----|------|-----|----------|--------------|-------------|
| 6gBEL 48-0165 | 0165 | BEL 48-0165 | 48 | 9 | 6 | 0165 | BEL 48-0165 | EA |
| 6gBEL 48-0165 | 0165 | BEL 48-0165 | 48 | 9 | 6 | 0163 | BEL 48-0163* | EA |
| 6gBEL 48-0171 | 0171 | BEL 48-0171 | 48 | 9 | 6 | 0171 | BEL 48-0171 | EA |
| 6gBEL 48-0171 | 0171 | BEL 48-0171 | 48 | 9 | 6 | 2559 | BEL 48-2559 | EA |
| 6gBEL 48-0171 | 2559 | BEL 48-2559 | 48 | 9 | 6 | 2559 | BEL 48-2559 | EA |
| 6gBEL 48-2776 | 2776 | BEL 48-2776 | 48 | 9 | 6 | 2776 | BEL 48-2776 | EA |
| 6gBEL 48-2776 | 2776 | BEL 48-2776 | 48 | 9 | 6 | 2777 | BEL 48-2777* | EA |
| 6gBEL 48-2776 | 0213 | BEL 48-0213 | 48 | 9 | 6 | 0213 | BEL 48-0213 | EA |
| 6gBEL 48-2776 | 0213 | BEL 48-0213 | 48 | 9 | 6 | 0214 | BEL 48-0214* | EA |
| 6gBEL 48-2776 | 0213 | BEL 48-0213 | 48 | 9 | 6 | 2777 | BEL 48-2777* | EA |
| 6gBEL 48-2776 | 0167 | BEL 48-0167 | 48 | 9 | 6 | 0167 | BEL 48-0167 | EA |
| 6gBEL 48-2776 | 0167 | BEL 48-0167 | 48 | 9 | 6 | 0214 | BEL 48-0214* | EA |
| 6gBEL 48-2776 | 0162 | BEL 48-0162 | 48 | 9 | 6 | 0162 | BEL 48-0162 | EA |
| 6gBEL 48-2776 | 0162 | BEL 48-0162 | 48 | 9 | 6 | 0213 | BEL 48-0213 | EA |
| 7gAUB 47-0045 | 0045 | AUB 47-0045 | 47 | 8 | 7 | 0045 | AUB 47-0045 | PB |
| 7gAUB 47-0045 | 2701 | AUB 47-2701 | 47 | 8 | 7 | 0045 | AUB 47-0045 | PB |
| 7gAUB 47-0045 | 2701 | AUB 47-2701 | 47 | 8 | 7 | 2701 | AUB 47-2701 | PB |
| 7gAUB 47-0045 | 3790 | AUB 47-3790 | 47 | 8 | 7 | 0045 | AUB 47-0045 | PB |
| 7gAUB 47-0045 | 3790 | AUB 47-3790 | 47 | 8 | 7 | 3790 | AUB 47-3790 | PB |
| 7gAUB 47-3456 | 3456 | AUB 47-3456 | 47 | 8 | 7 | 3456 | AUB 47-3456 | PB |
| 7gAUB 47-3456 | 3585 | AUB 47-3585 | 47 | 8 | 7 | 3585 | AUB 47-3585 | PB |
| 7gAUB 47-3456 | 3585 | AUB 47-3585 | 47 | 8 | 7 | 3456 | AUB 47-3456 | PB |
| 7gAUB 47-3518 | 3518 | AUB 47-3518 | 47 | 8 | 7 | 3518 | AUB 47-3518 | PB |
| 7gAUB 47-3518 | 3812 | AUB 47-3812 | 47 | 8 | 7 | 3518 | AUB 47-3518 | PB |
| 7gMONEYSMITH | 2904 | MONEYSMITH | 31 | 8 | 7 | 2904 | MONEYSMITH | EA |
| 7gMONEYSMITH | 2904 | MONEYSMITH | 31 | 8 | 7 | 3478 | GREEN VALLEY | EA |
| 7gMONEYSMITH | 3478 | GREEN VALLEY | 31 | 8 | 7 | 3478 | GREEN VALLEY | EA |
| 7gPAC 30-0885 | 0885 | PAC 30-0885 | 30 | 8 | 7 | 0885 | PAC 30-0885 | PB |
| 7gPAC 30-0885 | 3808 | PAC 30-3808 | 30 | 8 | 7 | 0885 | PAC 30-0885 | PB |
| 8gSEA 43-1843 | 1843 | SEA 43-1843 | 43 | 7 | 8 | 1843 | SEA 43-1843 | PB |
| 8gSEA 43-1843 | 3804 | SEA 43-3804 | 43 | 7 | 8 | 1843 | SEA 43-1843 | PB |
| 9gM-V 05-3368 | 3368 | M-V 05-3368 | 5 | 8 | 9 | 3368 | M-V 05-3368 | PB |
| 9gM-V 05-3368 | 3811 | M-V 05-3811 | 5 | 8 | 9 | 3368 | M-V 05-3368 | PB |

Reason Code Key

EA - Election Administration

PB - Precinct Balancing

*Abolished




2019 Precinct Alterations


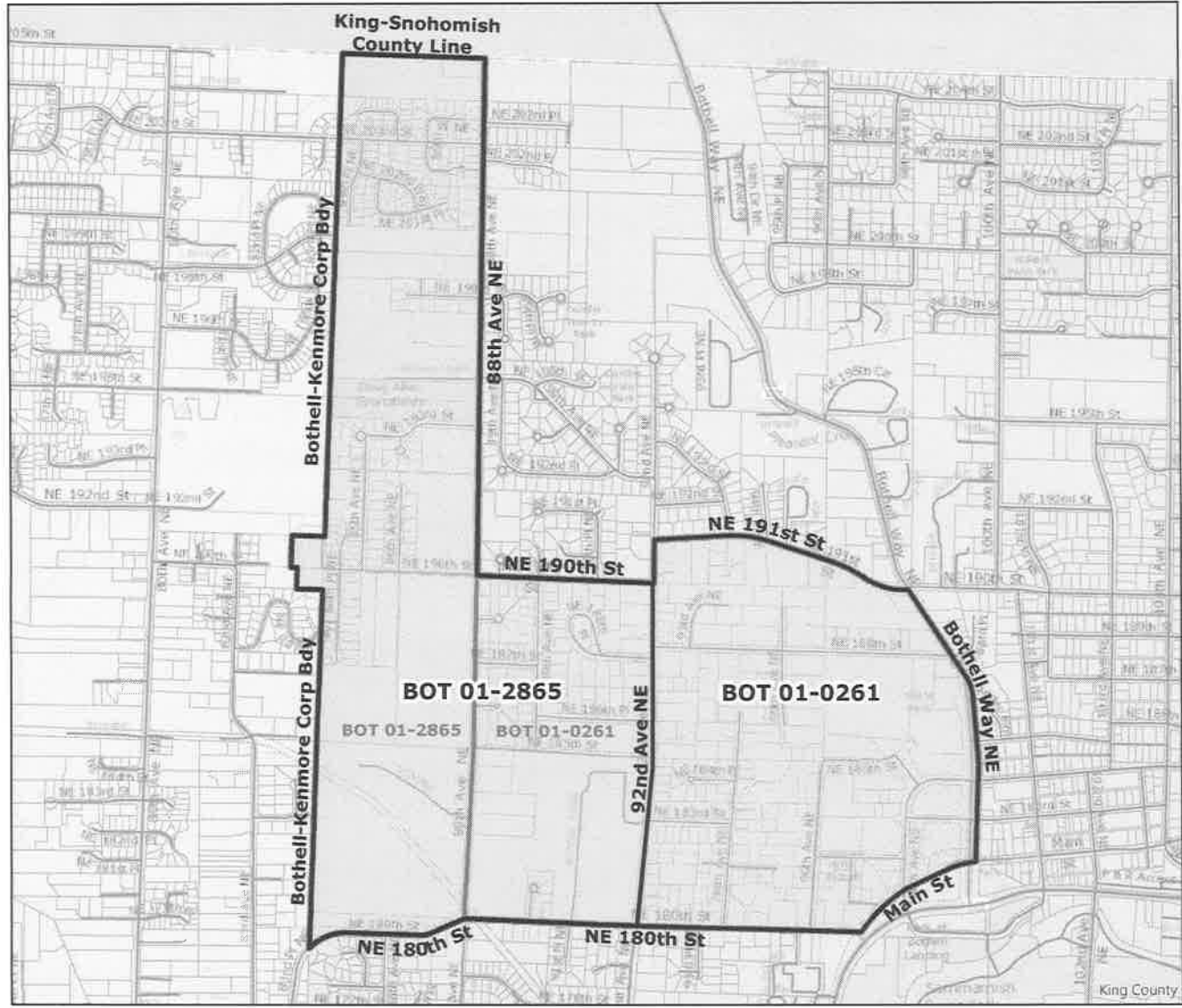
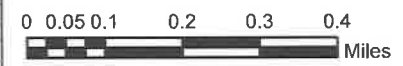
| Code | Precinct Name | LG | CG | CC |
|------|---------------|----|----|----|
| 0261 | BOT 01-0261 | 01 | 01 | 01 |
| 2865 | BOT 01-2865 | 01 | 01 | 01 |

| Original Precinct(s) | | | | |
|----------------------|-------------|----|----|----|
| 0261 | BOT 01-0261 | 01 | 01 | 01 |
| 2865 | BOT 01-2865 | 01 | 01 | 01 |

*: Denotes precinct(s) that have been abolished.
 Precinct map produced by King County GIS Elections in accordance with KCC 1.12.101 & RCW 29A.16.040

Legend

-  Original Precinct(s)
-  New Precinct(s)
-  Altered Precinct(s)




2019 Precinct Alterations

| Code | Precinct Name | LG | CG | CC |
|-----------------------------|---------------|----|----|----|
| 3810 | SEA 11-3810 | 11 | 9 | 2 |
| 1597 | SEA 11-1597 | 11 | 9 | 2 |
| Original Precinct(s) | | | | |
| 1597 | SEA 11-1597 | 11 | 9 | 2 |

*: Denotes precinct(s) that have been abolished.
 Precinct map produced by King County GIS Elections in accordance with KCC 1.12.101 & RCW 29A.16.040



Legend

-  Original Precinct(s)
-  New Precinct(s)
-  Altered Precinct(s)







2019 Precinct Alterations

| Code | Precinct Name | LG | CG | CC |
|----------------------|---------------|----|----|----|
| 3802 | SEA 37-3802 | 37 | 9 | 2 |
| 1636 | SEA 37-1636 | 37 | 9 | 2 |
| Original Precinct(s) | | | | |
| 1636 | SEA 37-1636 | 37 | 9 | 2 |

*: Denotes precinct(s) that have been abolished.
 Precinct map produced by King County GIS Elections in accordance with KCC 1.12.101 & RCW 29A.16.040

Legend

-  Original Precinct(s)
-  New Precinct(s)
-  Altered Precinct(s)







2019 Precinct Alterations

| Code | Precinct Name | LG | CG | CC |
|-----------------------------|---------------|----|----|----|
| 3805 | SEA 43-3805 | 43 | 7 | 2 |
| 1271 | SEA 43-1271 | 43 | 7 | 2 |
| Original Precinct(s) | | | | |
| 1271 | SEA 43-1271 | 43 | 7 | 2 |

*: Denotes precinct(s) that have been abolished.
 Precinct map produced by King County GIS Elections in accordance with KCC 1.12.101 & RCW 29A.16.040

Legend

-  Original Precinct(s)
-  New Precinct(s)
-  Altered Precinct(s)






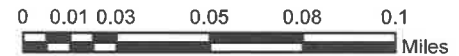
2019 Precinct Alterations

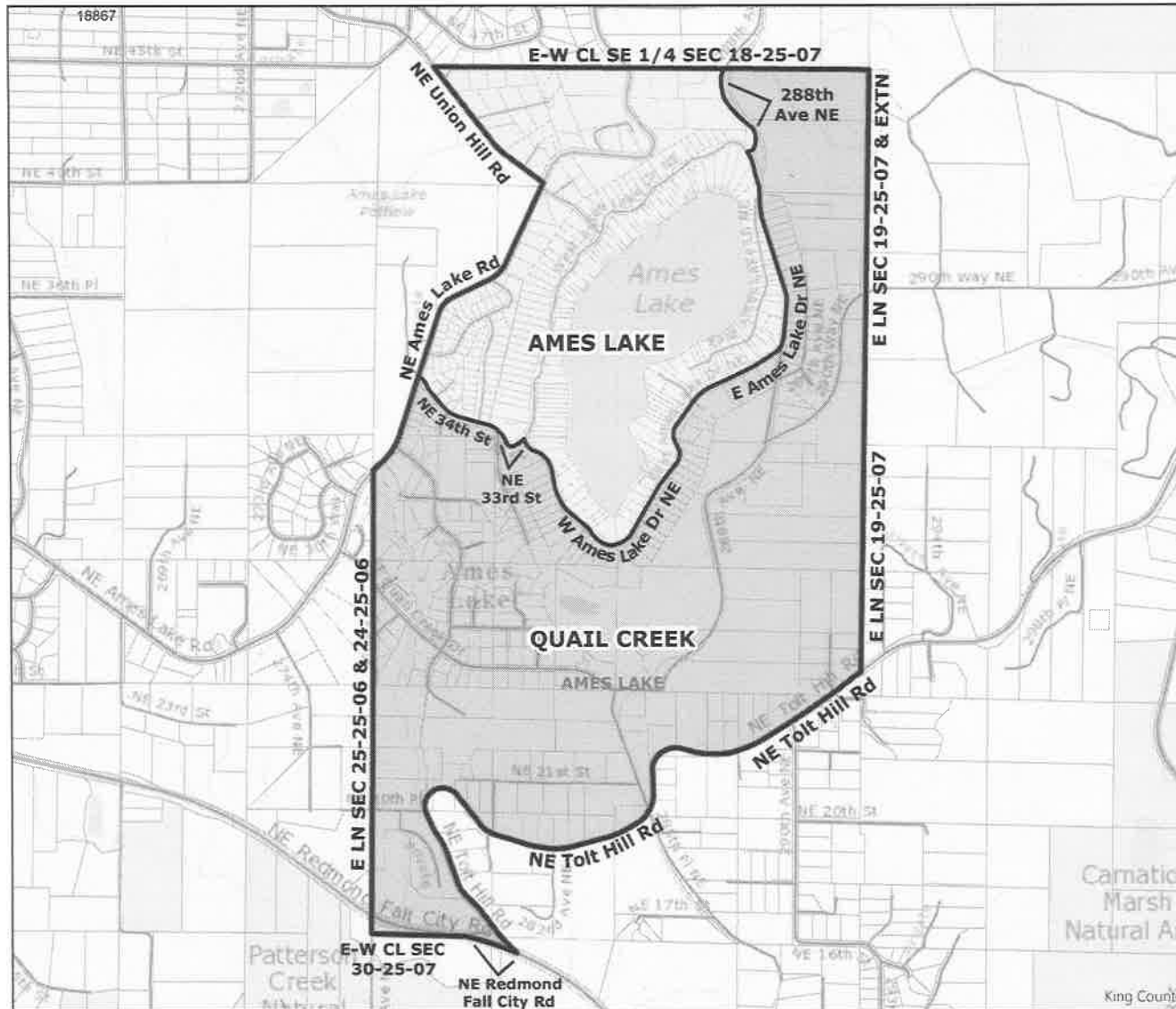
| Code | Precinct Name | LG | CG | CC |
|-----------------------------|---------------|----|----|----|
| 3803 | SEA 43-3803 | 43 | 7 | 2 |
| 1887 | SEA 43-1887 | 43 | 7 | 2 |
| Original Precinct(s) | | | | |
| 1887 | SEA 43-1887 | 43 | 7 | 2 |

*: Denotes precinct(s) that have been abolished.
 Precinct map produced by King County GIS Elections in accordance with KCC 1.12.101 & RCW 29A.16.040

Legend

-  Original Precinct(s)
-  New Precinct(s)
-  Altered Precinct(s)









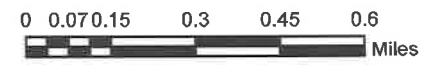
2019 Precinct Alterations

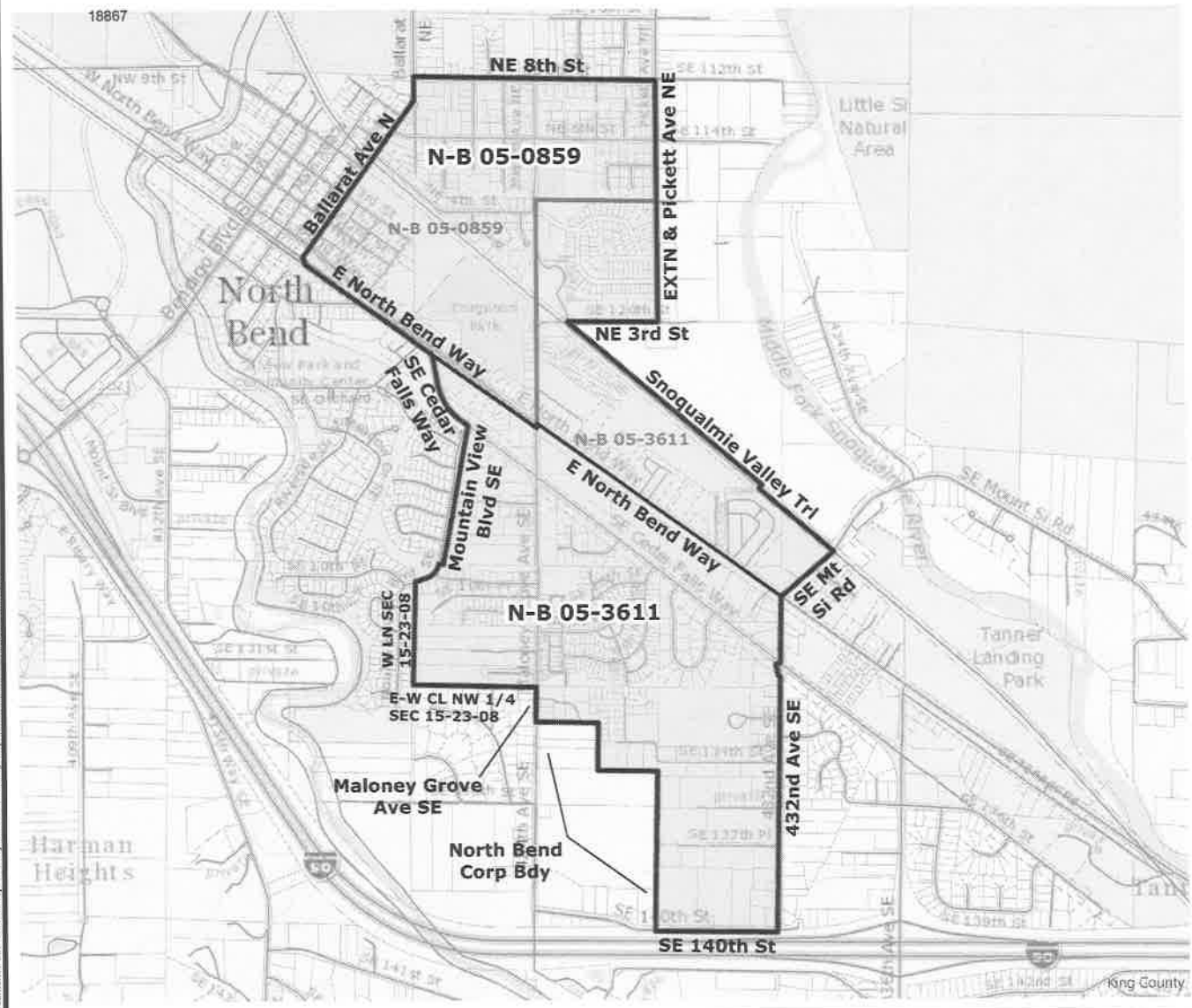
| Code | Precinct Name | LG | CG | CC |
|-----------------------------|---------------|----|----|----|
| 3807 | QUAIL CREEK | 5 | 1 | 3 |
| 2652 | AMES LAKE | 5 | 1 | 3 |
| Original Precinct(s) | | | | |
| 2652 | AMES LAKE | 5 | 1 | 3 |

*: Denotes precinct(s) that have been abolished.
 Precinct map produced by King County GIS Elections in accordance with KCC L12.101 & RCW 29A.16.040

Legend

-  Original Precinct(s)
-  New Precinct(s)
-  Altered Precinct(s)



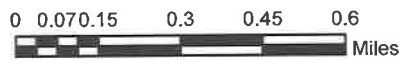
2019 Precinct Alterations

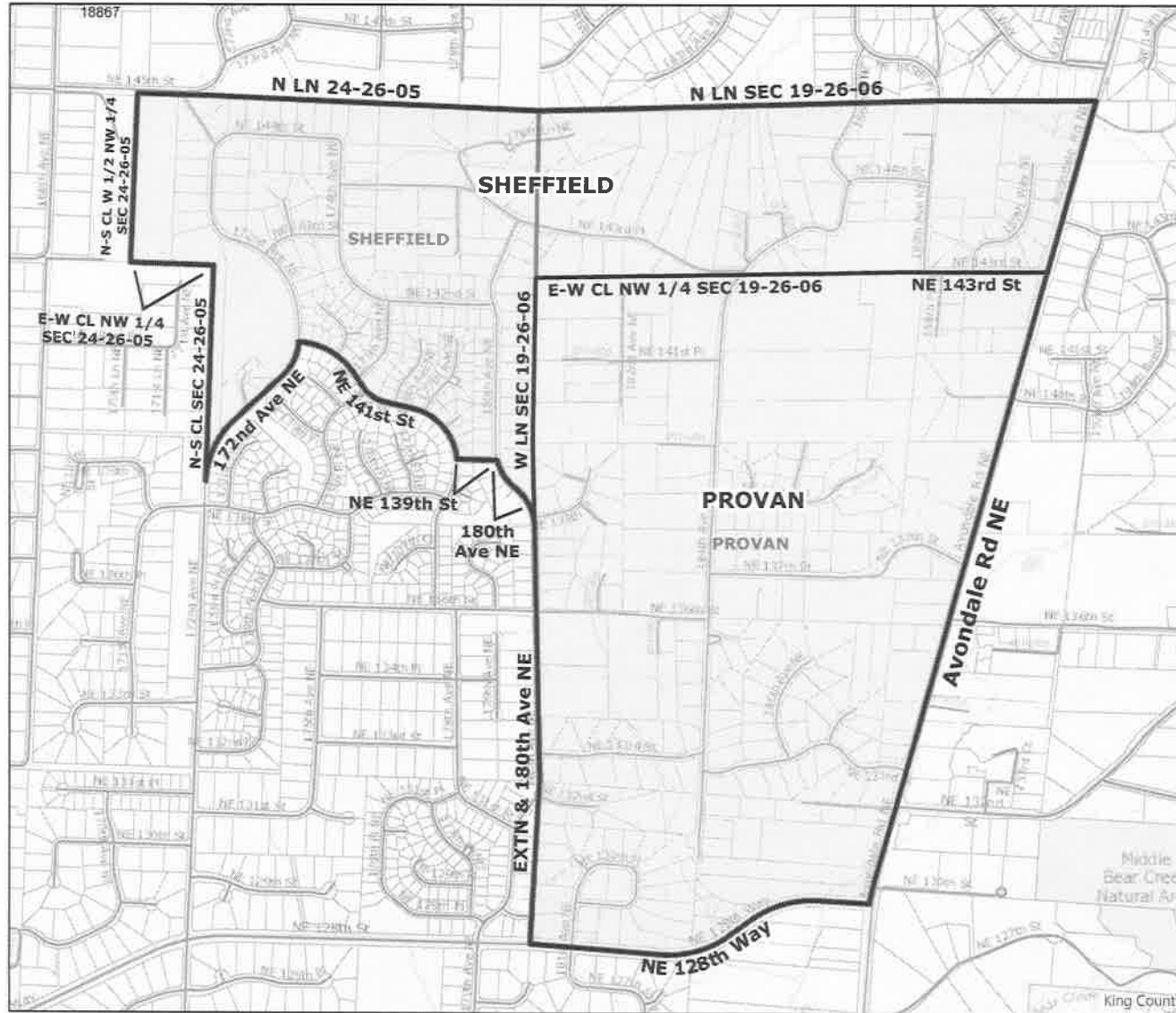
| Code | Precinct Name | LG | CG | CC |
|-----------------------------|---------------|----|----|----|
| 3611 | N-B 05-3611 | 5 | 8 | 3 |
| 0859 | N-B 05-0859 | 5 | 8 | 3 |
| Original Precinct(s) | | | | |
| 3611 | N-B 05-3611 | 5 | 8 | 3 |
| 0859 | N-B 05-0859 | 5 | 8 | 3 |

*: Denotes precinct(s) that have been abolished.
 Precinct map produced by King County GIS Elections in accordance with KCC 1.12.101 & RCW 29A.16.040

Legend

- Original Precinct(s)
- New Precinct(s)
- Altered Precinct(s)





2019 Precinct Alterations




| Code | Precinct Name | LG | CG | CC |
|------|---------------|----|----|----|
| 2737 | PROVAN | 45 | 1 | 3 |
| 2908 | SHEFFIELD | 45 | 1 | 3 |

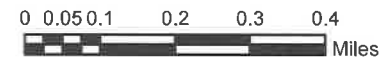
Original Precinct(s)

| | | | | |
|------|-----------|----|---|---|
| 2737 | PROVAN | 45 | 1 | 3 |
| 2908 | SHEFFIELD | 45 | 1 | 3 |

*: Denotes precinct(s) that have been abolished.
Precinct map produced by King County GIS Elections in accordance with KCC 1.12.101 & RCW 29A.16.040

Legend

-  Original Precinct(s)
-  New Precinct(s)
-  Altered Precinct(s)





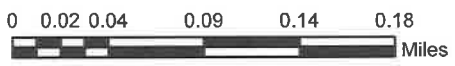
2019 Precinct Alterations

| Code | Precinct Name | LG | CG | CC |
|-----------------------------|---------------|----|----|----|
| 3809 | RED 48-3809 | 48 | 1 | 3 |
| 3664 | RED 48-3664 | 48 | 1 | 3 |
| Original Precinct(s) | | | | |
| 3664 | RED 48-3664 | 48 | 1 | 3 |

*: Denotes precinct(s) that have been abolished.
 Precinct map produced by King County GIS Elections in accordance with KCC 1.12.101 & RCW 29A.16.040

Legend

- Original Precinct(s)
- New Precinct(s)
- Altered Precinct(s)



2019 Precinct Alterations







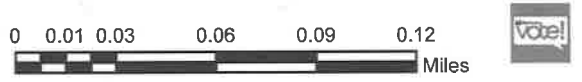
| Code | Precinct Name | LG | CG | CC |
|------|---------------|----|----|----|
| 1801 | SEA 36-1801 | 36 | 7 | 4 |
| 3750 | SEA 36-3750 | 36 | 7 | 4 |

| Original Precinct(s) | | | | |
|----------------------|-------------|----|---|---|
| 1801 | SEA 36-1801 | 36 | 7 | 4 |
| 3750 | SEA 36-3750 | 36 | 7 | 4 |

*: Denotes precinct(s) that have been abolished.
 Precinct map produced by King County GIS Elections in accordance with KCC 1.12.101 & RCW 29A.16.040

Legend

-  Original Precinct(s)
-  New Precinct(s)
-  Altered Precinct(s)




2019 Precinct Alterations




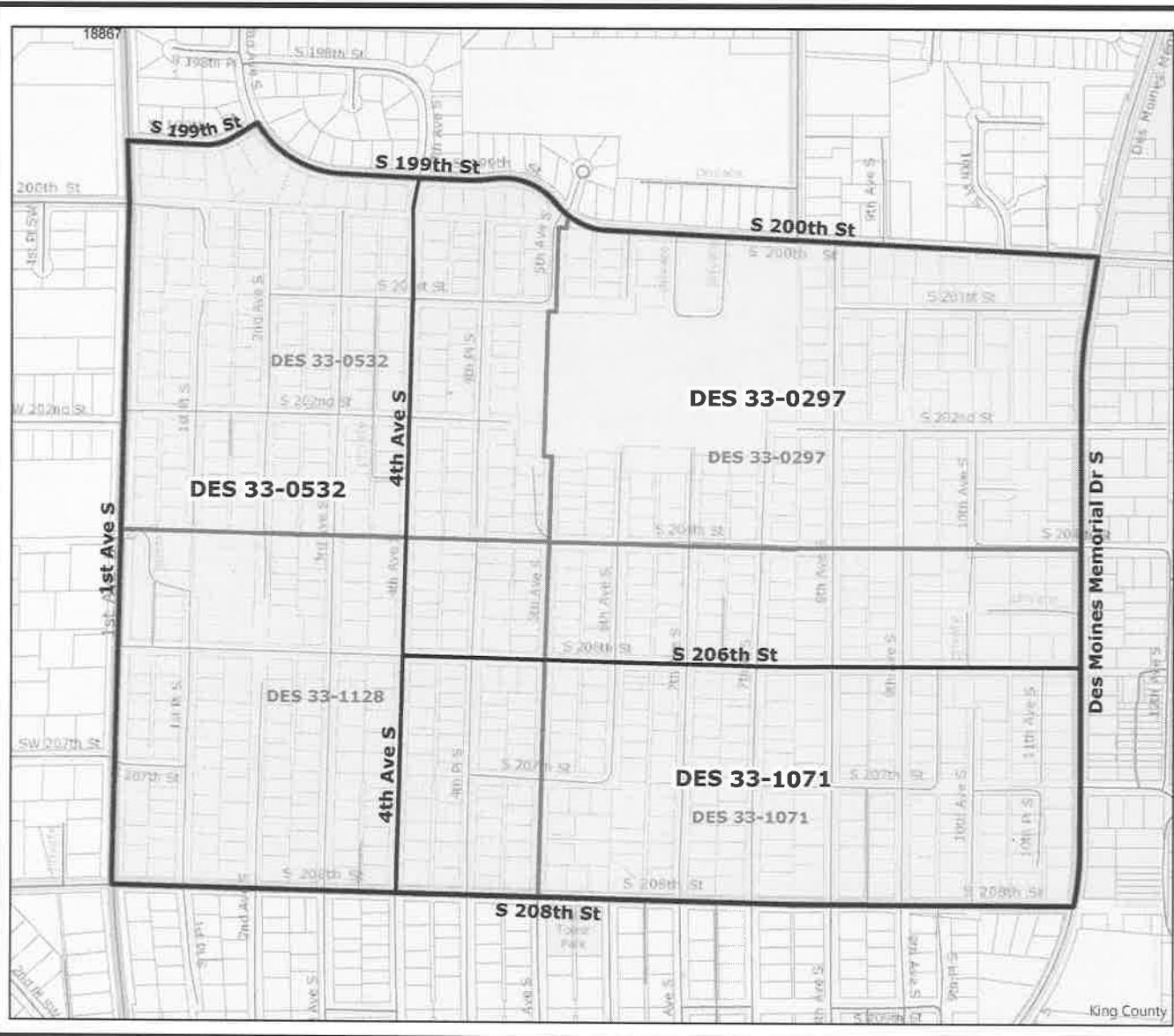
| Code | Precinct Name | LG | CG | CC |
|-----------------------------|---------------|----|----|----|
| 3807 | SEA 43-3807 | 43 | 7 | 4 |
| 1776 | SEA 43-1776 | 43 | 7 | 4 |
| Original Precinct(s) | | | | |
| 1776 | SEA 43-1776 | 43 | 7 | 4 |

*: Denotes precinct(s) that have been abolished.
 Precinct map produced by King County GIS Elections in accordance with KCC 1.12.101 & RCW 29A.16.040

Legend

-  Original Precinct(s)
-  New Precinct(s)
-  Altered Precinct(s)



2019 Precinct Alterations

| Code | Precinct Name | LG | CG | CC |
|------|---------------|----|----|----|
| 0532 | DES 33-0532 | 33 | 9 | 5 |
| 0297 | DES 33-0297 | 33 | 9 | 5 |
| 1071 | DES 33-1071 | 33 | 9 | 5 |

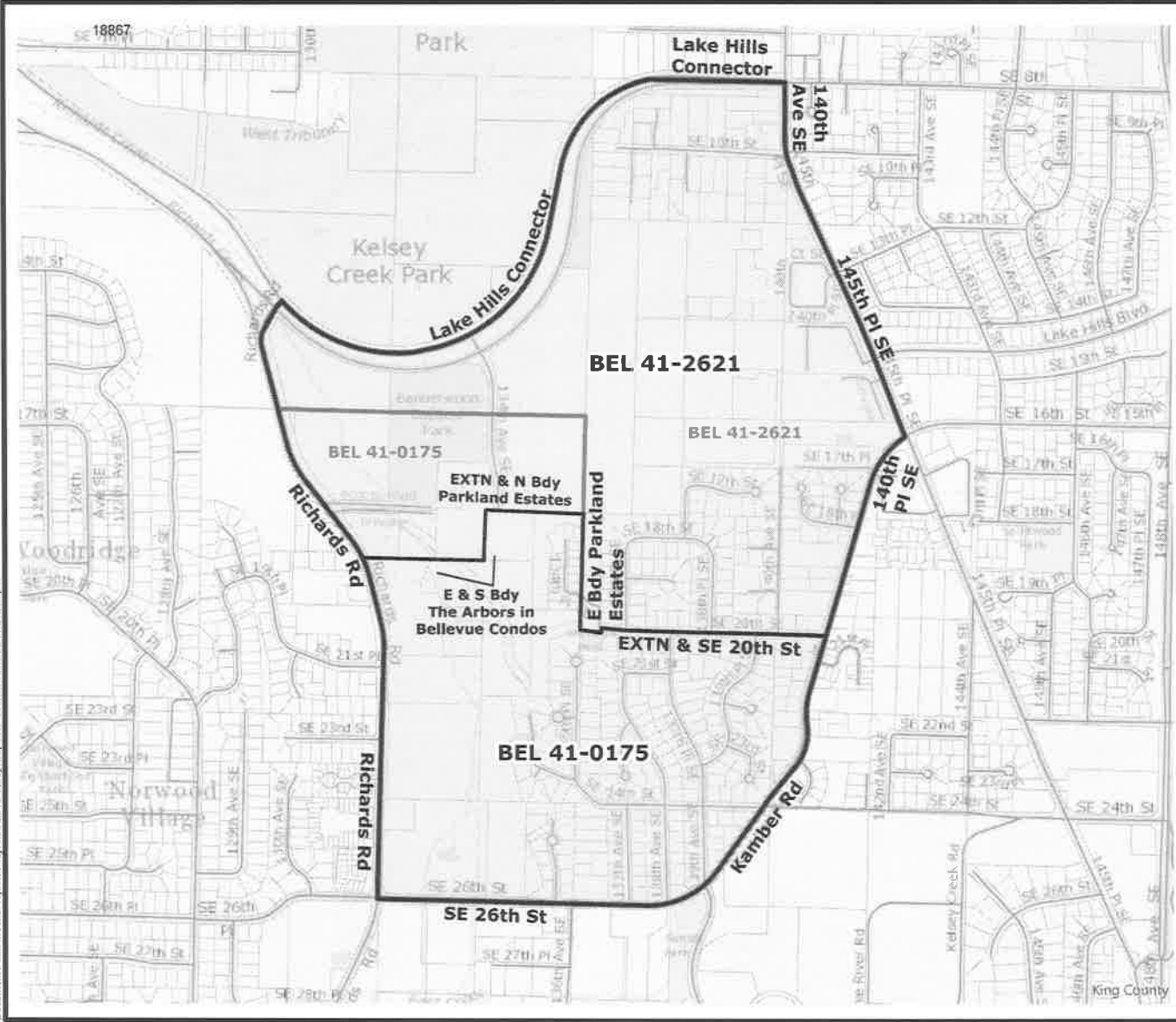
| Original Precinct(s) | | | | |
|----------------------|-------------------------|---------------|--------------|--------------|
| 0532 | DES 33-0532 | 33 | 9 | 5 |
| 0297 | DES 33-0297 | 33 | 9 | 5 |
| 1071 | DES 33-1071 | 33 | 9 | 5 |
| 1128 | DES 33-1128* | 33 | 9 | 5 |

*: Denotes precinct(s) that have been abolished.
 Precinct map produced by King County GIS Elections in accordance with KCC 1.12.101 & RCW 29A.16.040

Legend

- Original Precinct(s)
- New Precinct(s)
- Altered Precinct(s)





2019 Precinct Alterations

| Code | Precinct Name | LG | CG | CC |
|------|---------------|----|----|----|
| 2621 | BEL 41-2621 | 41 | 9 | 6 |
| 0175 | BEL 41-0175 | 41 | 9 | 6 |

| Original Precinct(s) | | | | |
|----------------------|-------------|----|---|---|
| 2621 | BEL 41-2621 | 41 | 9 | 6 |
| 0175 | BEL 41-0175 | 41 | 9 | 6 |

*: Denotes precinct(s) that have been abolished.
 Precinct map produced by King County GIS Elections in accordance with KCC 1.12.101 & RCW 29A.16.040

Legend

- Original Precinct(s)
- New Precinct(s)
- Altered Precinct(s)





2019 Precinct Alterations


| Code | Precinct Name | LG | CG | CC |
|------|---------------|----|----|----|
| 0165 | BEL 48-0165 | 48 | 9 | 6 |

| Original Precinct(s) | | | | |
|----------------------|-------------------------|---------------|--------------|--------------|
| 0165 | BEL 48-0165 | 48 | 9 | 6 |
| 0163 | BEL 48-0163* | 48 | 9 | 6 |

*: Denotes precinct(s) that have been abolished.
 Precinct map produced by King County GIS Elections in accordance with KCC 1.12.101 & RCW 29A.16.040

Legend

- Original Precinct(s)
- New Precinct(s)
- Altered Precinct(s)



King County



2019 Precinct Alterations

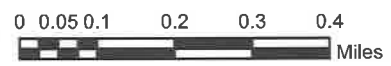
| Code | Precinct Name | LG | CG | CC |
|------|---------------|----|----|----|
| 0171 | BEL 48-0171 | 48 | 9 | 6 |
| 2559 | BEL 48-2559 | 48 | 9 | 6 |

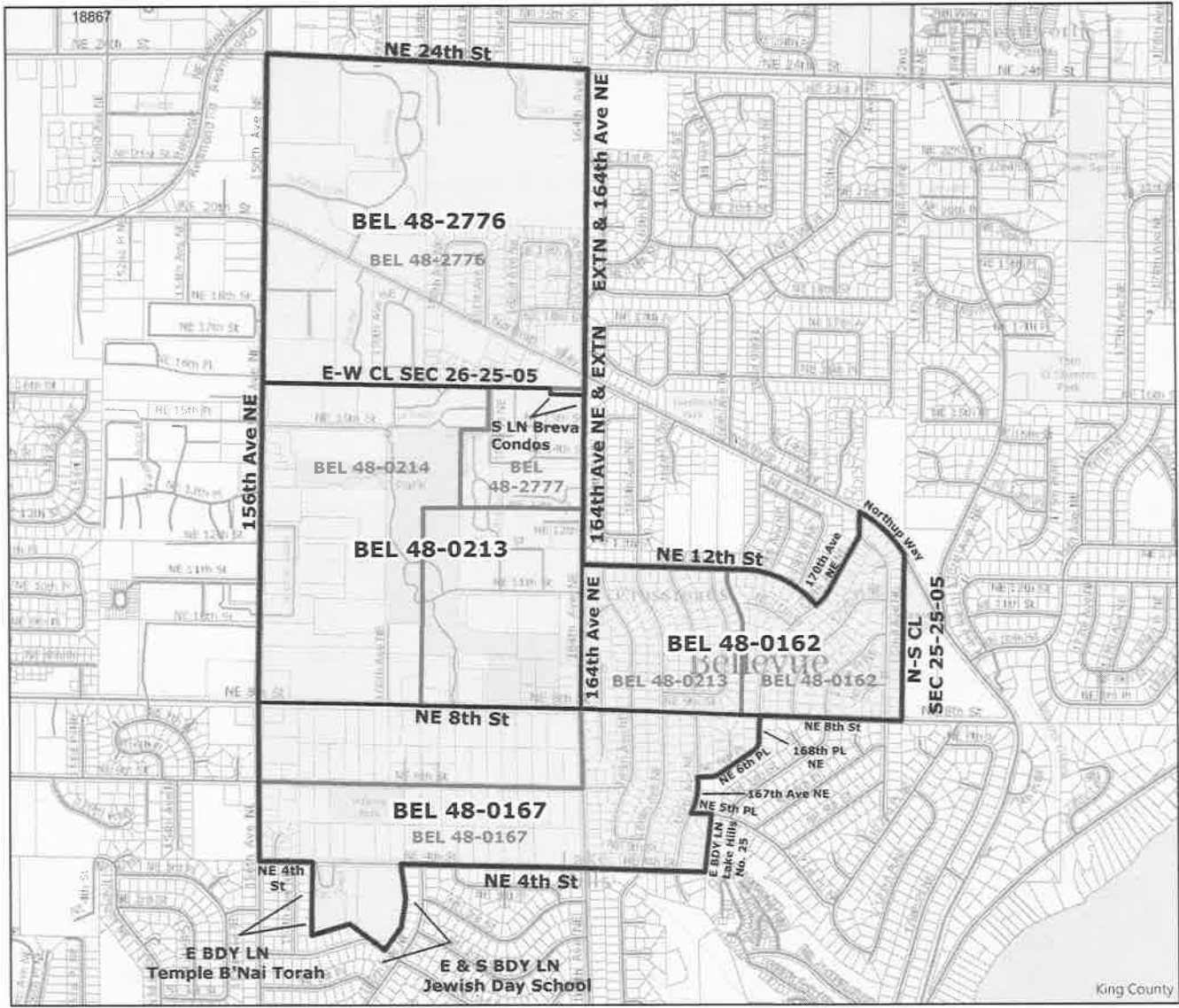
| Original Precinct(s) | | | | |
|----------------------|-------------|----|---|---|
| 0171 | BEL 48-0171 | 48 | 9 | 6 |
| 2559 | BEL 48-2559 | 48 | 9 | 6 |

*: Denotes precinct(s) that have been abolished.
 Precinct map produced by King County GIS Elections in accordance with KCC 1.12.101 & RCW 29A.16.040

Legend

- Original Precinct(s)
- New Precinct(s)
- Altered Precinct(s)





2019 Precinct Alterations

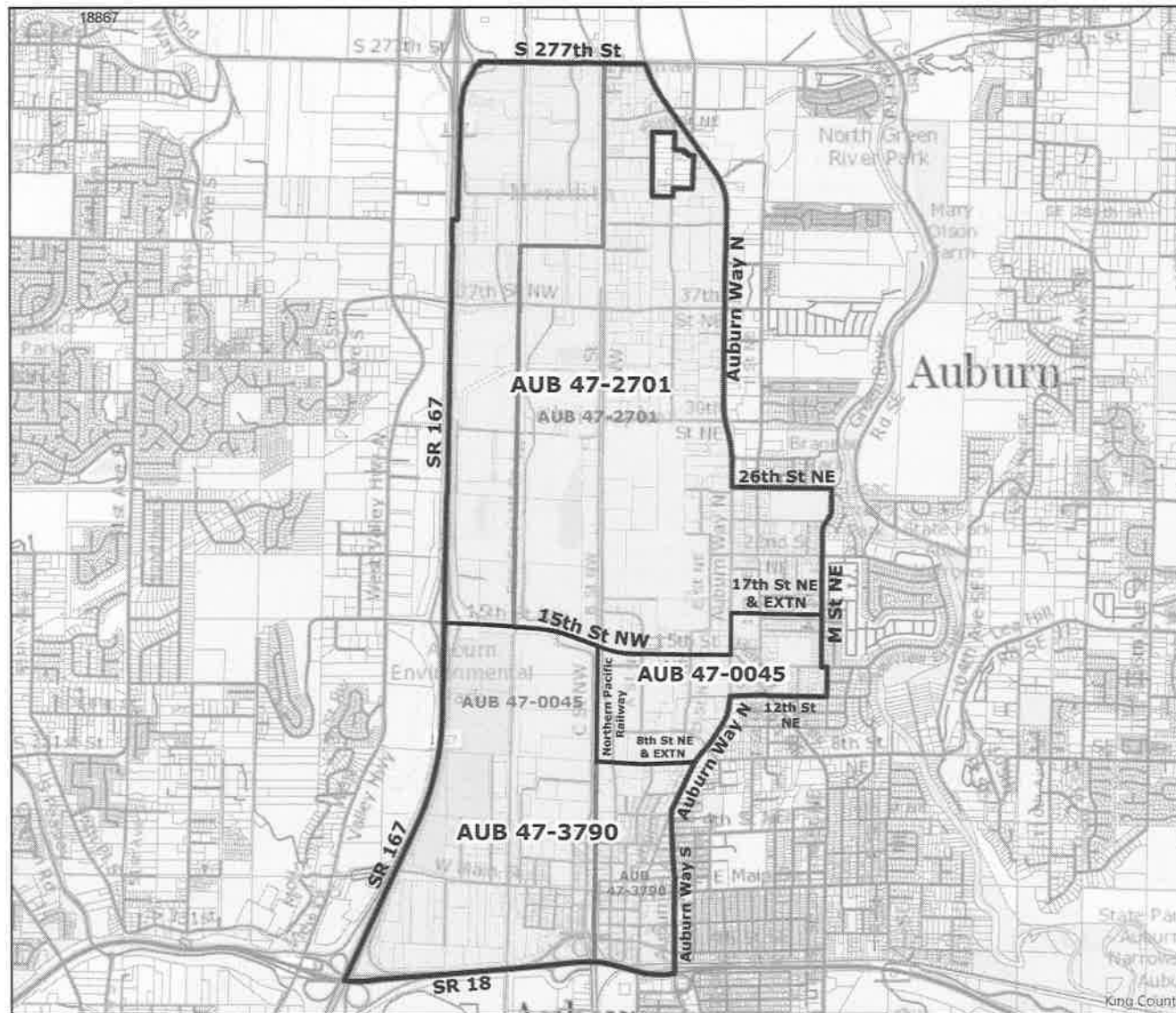
| Code | Precinct Name | LG | CG | CC |
|----------------------|-------------------------|---------------|--------------|--------------|
| 2776 | BEL 48-2776 | 48 | 9 | 6 |
| 0213 | BEL 48-0213 | 48 | 9 | 6 |
| 0167 | BEL 48-0167 | 48 | 9 | 6 |
| 0162 | BEL 48-0162 | 48 | 9 | 6 |
| Original Precinct(s) | | | | |
| 2776 | BEL 48-2776 | 48 | 9 | 6 |
| 0213 | BEL 48-0213 | 48 | 9 | 6 |
| 0167 | BEL 48-0167 | 48 | 9 | 6 |
| 0162 | BEL 48-0162 | 48 | 9 | 6 |
| 0214 | BEL 48-0214* | 48 | 9 | 6 |
| 2777 | BEL 48-2777* | 48 | 9 | 6 |

*: Denotes precinct(s) that have been abolished.
 Precinct map produced by King County GIS Elections in accordance with KCC 1.12.101 & RCW 29A.16.040

Legend

- Original Precinct(s)
- New Precinct(s)
- Altered Precinct(s)





2019 Precinct Alterations

| Code | Precinct Name | LG | CG | CC |
|------|---------------|----|----|----|
| 0045 | AUB 47-0045 | 47 | 8 | 7 |
| 2701 | AUB 47-2701 | 47 | 8 | 7 |
| 3790 | AUB 47-3790 | 47 | 8 | 7 |

| Original Precinct(s) | | | | |
|----------------------|-------------|----|---|---|
| 0045 | AUB 47-0045 | 47 | 8 | 7 |
| 2701 | AUB 47-2701 | 47 | 8 | 7 |
| 3790 | AUB 47-3790 | 47 | 8 | 7 |

*: Denotes precinct(s) that have been abolished.
 Precinct map produced by King County GIS Elections in accordance with KCC 1.12.101 & RCW 29A.16.040

Legend

- Original Precinct(s)
- New Precinct(s)
- Altered Precinct(s)








2019 Precinct Alterations


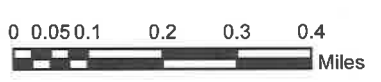
| Code | Precinct Name | LG | CG | CC |
|------|---------------|----|----|----|
| 3456 | AUB 47-3456 | 47 | 8 | 7 |
| 3585 | AUB 47-3585 | 47 | 8 | 7 |

| Original Precinct(s) | | | | |
|----------------------|-------------|----|---|---|
| 3456 | AUB 47-3456 | 47 | 8 | 7 |
| 3585 | AUB 47-3585 | 47 | 8 | 7 |

*: Denotes precinct(s) that have been abolished.
 Precinct map produced by King County GIS Elections in accordance with KCC 1.12.101 & RCW 29A.16.040

Legend

-  Original Precinct(s)
-  New Precinct(s)
-  Altered Precinct(s)

King County



2019 Precinct Alterations

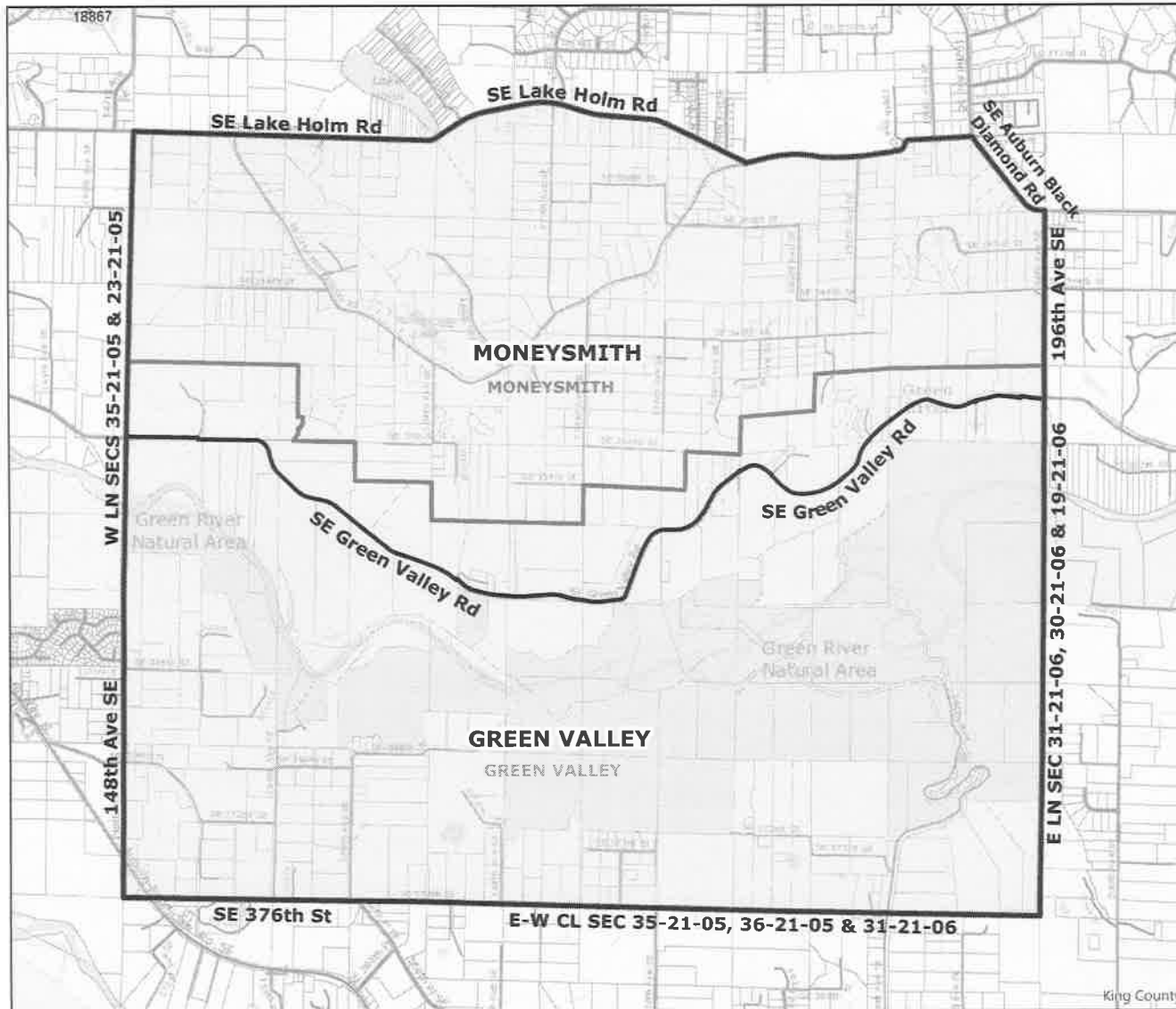
| Code | Precinct Name | LG | CG | CC |
|-----------------------------|---------------|----|----|----|
| 3812 | AUB 47-3812 | 47 | 8 | 7 |
| 3518 | AUB 47-3518 | 47 | 8 | 7 |
| Original Precinct(s) | | | | |
| 3518 | AUB 47-3518 | 47 | 8 | 7 |

*: Denotes precinct(s) that have been abolished.
 Precinct map produced by King County GIS Elections in accordance with KCC 1.12.101 & RCW 29A.16.040

Legend

- Original Precinct(s)
- New Precinct(s)
- Altered Precinct(s)








2019 Precinct Alterations


| Code | Precinct Name | LG | CG | CC |
|------|---------------|----|----|----|
| 2904 | MONEYSMITH | 31 | 8 | 7 |
| 3478 | GREEN VALLEY | 31 | 8 | 7 |

| Original Precinct(s) | | | | |
|----------------------|--------------|----|---|---|
| 2904 | MONEYSMITH | 31 | 8 | 7 |
| 3478 | GREEN VALLEY | 31 | 8 | 7 |

*: Denotes precinct(s) that have been abolished.
 Precinct map produced by King County GIS Elections in accordance with KCC 1.12.101 & RCW 29A.16.040

Legend

-  Original Precinct(s)
-  New Precinct(s)
-  Altered Precinct(s)





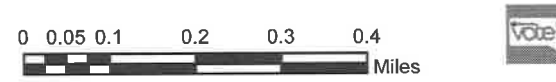

2019 Precinct Alterations

| Code | Precinct Name | LG | CG | CC |
|-----------------------------|---------------|----|----|----|
| 3808 | PAC 30-3808 | 30 | 8 | 7 |
| 0885 | PAC 30-0885 | 30 | 8 | 7 |
| Original Precinct(s) | | | | |
| 0885 | PAC 30-0885 | 30 | 8 | 7 |

*: Denotes precinct(s) that have been abolished.
 Precinct map produced by King County GIS Elections in accordance with KCC 1.12.101 & RCW 29A.16.040

Legend

- Original Precinct(s)
- New Precinct(s)
- Altered Precinct(s)






2019 Precinct Alterations

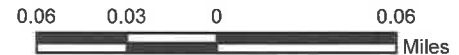
| Code | Precinct Name | LG | CG | CC |
|-----------------------------|---------------|----|----|----|
| 3804 | SEA 43-3804 | 43 | 7 | 8 |
| 1843 | SEA 43-1843 | 43 | 7 | 8 |
| Original Precinct(s) | | | | |
| 1843 | SEA 43-1843 | 43 | 7 | 8 |

*: Denotes precinct(s) that have been abolished.
 Precinct map produced by King County GIS Elections in accordance with KCC 1.12.101 & RCW 29A.16.040

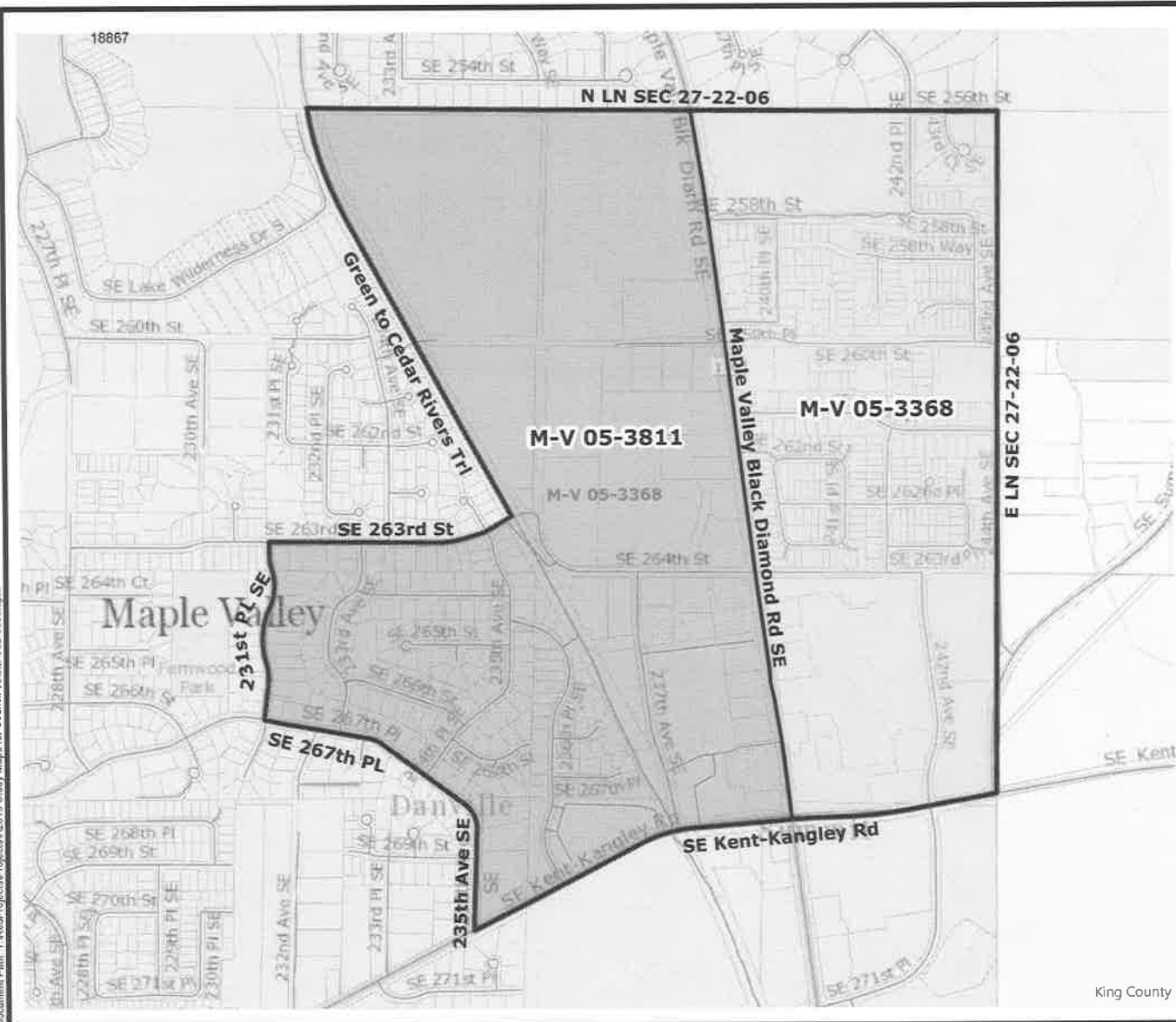


Legend

-  Original Precinct(s)
-  New Precinct(s)
-  Altered Precinct(s)



King County



2019 Precinct Alterations

| Code | Precinct Name | LG | CG | CC |
|-----------------------------|---------------|----|----|----|
| 3811 | M-V 05-3811 | 5 | 8 | 9 |
| 3368 | M-V 05-3368 | 5 | 8 | 9 |
| Original Precinct(s) | | | | |
| 3368 | M-V 05-3368 | 5 | 8 | 9 |

*: Denotes precinct(s) that have been abolished.
 Precinct map produced by King County GIS Elections in accordance with KCC 1.12.101 & RCW 29A.16.040

Legend

- Original Precinct(s)
- New Precinct(s)
- Altered Precinct(s)

